

















# WorldFest

## CAMPGROUND MAP

- |   |   |  |   |
|---|---|--|---|
|  CAMPING CHECK-IN / BOX OFFICE / INFO |  RV SITES (FULL HOOKUP*)                                   |  ENTRANCE TO FESTIVAL GROUNDS |  WATER REFILLING STATION       |
|  CAMPING                              |  RV SITES (WATER & ELECTRIC HOOKUP*)                       |  RV OFFICE                    |  EMERGENCY ACCESS / NO PARKING |
|  CAMPING + QUIET AREA                 |  ACCESSIBLE CAMPING (RESERVED FOR PERSONS W/ DISABILITIES) |  RESTROOMS                    |   |
|  DAY USE (NO CAMPING)                 |  FESTIVAL GROUNDS  |  RV DUMP SITE                 |   |

\* Please check the description of each RV site, as many sites have unique characteristics.